


# **Fractal bms Bonaire Sint Eustatius and Saba**





## Overview

---

The three islands gained their current status following the on 10 October 2010. At the same time, the islands of and became constituent countries (: landen) within the . The island of is also an constituent country of the Kingdom; Aruba gaining its status in 1986 after seceding from .



## Fractal bms Bonaire Sint Eustatius and Saba

---

### Caribbean Netherlands

OverviewLegal statusAdministrationGeographyCurrencyCommunicationsSee alsoExternal links

The three islands gained their current status following the dissolution of the Netherlands Antilles on 10 October 2010. At the same time, the islands of Curaçao and Sint Maarten became constituent countries (Dutch: landen) within the Kingdom of the Netherlands. The island of Aruba is also an constituent country of the Kingdom; Aruba gaining its status in 1986 after seceding from The Netherlands Antilles.



### wetten

Circulaire toelating en uitzetting Bonaire, Sint Eustatius en Saba Geraadpleegd op 21-12-2024. Gebruikte datum 'geldig op' 01-01-2024. Geldend van 01-10-2023 t/m 08-02-2024. Alles openklappen; Alles dichtklappen; BMS. Border Management System. BTU-BES. Besluit toelating en uitzetting Bonaire, Sint Eustatius en Saba. BV.



### Benedetta Girardi and Irina Patrahau October 2024 Bonaire, S

Bonaire, Sint Eustatius, and Saba are special municipalities of the Netherlands situated in the Caribbean. This report focuses on the strategic positioning of the islands in international frameworks and explores avenues for sustainable development on Bonaire, Sint Eustatius, and Saba through cooperation with key international partners.





## Bonaire, Sint Eustatius, and Saba in International Networks

Bonaire, Sint Eustatius, and Saba are special municipalities of the Netherlands located in the Caribbean. They are also part of the European Union (EU)'s Overseas Countries and Territories (OCTs). The distinct geographic and economic characteristics of the islands make them interesting players for the Netherlands, the EU, Latin American




## General profile: Bonaire, Sint Eustatius and Saba

Overview of key economic statistics. The statistical themes covered are: International trade, economic trends, foreign direct investment, external financial resources, ...

## GENERAL PROFILE: BONAIRE, SINT EUSTATIUS AND SABA

BONAIRE, SINT EUSTATIUS AND SABA Financial flows (millions of US\$ unless otherwise specified) 2005 2010 2015 2022 FDI inflows \_\_ .. FDI outflows \_\_ .. Personal ...



## Benedetta Girardi and Irina Patrahau October 2024 Bonaire, S

Bonaire, Sint Eustatius, and Saba are special municipalities of the Netherlands situated in the Caribbean. This report focuses on the strategic positioning of the islands in international ...



## Bonaire, Sint Eustatius and Saba

Bonaire, Sint Eustatius and Saba. 34 Datasets 0 Followers; 15 Organisations. Armed Conflict Location & Event Data Project (ACLED) Data for Good at Meta; HDX Humanitarian API; Heidelberg Institute for Geoinformation Technology; Humanitarian OpenStreetMap Team (HOT) Internal Displacement Monitoring Centre (IDMC)



## MARITIME PROFILE: BONAIRE, SINT EUSTATIUS AND SABA

BONAIRE, SINT EUSTATIUS AND SABA Bilateral connectivity index - Top 10 partners in Q1 2021<sup>11</sup> Can only take values between 0 (minimum) and 1 (maximum) LINER SHIPPING CONNECTIVITY Liner shipping connectivity index<sup>11</sup> Average Q1 2023=100 Port calls, time spent in ports, vessel age and size in 20229 Number of arrivals Median time in port (days)

## Climate scenarios and a Climate Impact Atlas for Bonaire, Sint

Climate Statistics: Providing information on present and future climate parameters, including temperature, rainfall, wind, and sea level for Bonaire, Sint Eustatius and Saba. Climate Data Viewer: Offering a user-friendly online platform to visualize climate data.




## MARITIME PROFILE: BONAIRE, SINT EUSTATIUS AND SABA

BONAIRE, SINT EUSTATIUS AND SABA Bilateral connectivity index - Top 10 partners in Q1 2021<sup>11</sup> Can only take values between 0 (minimum) and 1 (maximum) LINER SHIPPING ...



## General profile: Bonaire, Sint Eustatius and Saba

Overview of key economic statistics. The statistical themes covered are: International trade, economic trends, foreign direct investment, external financial resources, population and labor force, information economy and maritime transport.



## Climate scenarios and a Climate Impact Atlas for Bonaire, Sint

Climate Statistics: Providing information on present and future climate parameters, including temperature, rainfall, wind, and sea level for Bonaire, Sint Eustatius and Saba. Climate Data ...

## Bonaire, Sint Eustatius, and Saba in International Networks

Bonaire, Sint Eustatius, and Saba are special municipalities of the Netherlands located in the Caribbean. They are also part of the European Union (EU)'s Overseas Countries and ...





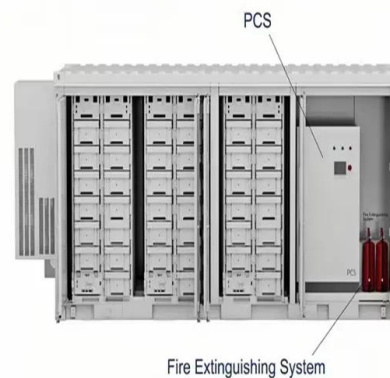
## GENERAL PROFILE: BONAIRE, SINT EUSTATIUS AND SABA

BONAIRE, SINT EUSTATIUS AND SABA Financial flows (millions of US\$ unless otherwise specified) 2005 2010 2015 2022 FDI inflows \_\_ .. .. FDI outflows \_\_ .. .. Personal remittances, % of GDP \_ \_ .. .. Financial flows trends (millions of US\$) FDI outflows as % of GDP in 2022.. FDI AND EXTERNAL FINANCIAL RESOURCES Trade balance indicators<sup>2</sup>



### Bonaire, Sint Eustatius, and Saba in International Networks: ...

5 · This HCSS report by Benedetta Girardi and Irina Patrahau focuses on the strategic positioning of the islands in international frameworks and explores avenues for sustainable development on Bonaire, Sint Eustatius, and Saba through ...



### Caribbean Netherlands

The Kingdom Of The Netherlands consists of the constituent countries of Aruba, Curaçao, Sint Maarten and The Netherlands (which includes Bonaire, Saba, St. Eustatius). The term " Dutch Caribbean " may refer to the three special municipalities (e.g. for stamps), but may also refer to all of the Caribbean islands within the Kingdom of the



### Bonaire, Sint Eustatius, and Saba in International ...

5 · This HCSS report by Benedetta Girardi and Irina Patrahau focuses on the strategic positioning of the islands in international frameworks and explores avenues for sustainable development on Bonaire, Sint Eustatius, and Saba ...





## Contact Us

---

For catalog requests, pricing, or partnerships, please visit:  
<https://www.fundacja64.pl>