

# Ground solar Svalbard and Jan Mayen



GEL Battery




Lithium Battery



Container storage system



Power Battery





## Ground solar Svalbard and Jan Mayen



### Svalbard and Jan Mayen

Svalbard and Jan Mayen (Norwegian: Svalbard og Jan Mayen, ISO 3166-1 alpha-2: SJ, ISO 3166-1 alpha-3: SJM, ISO 3166-1 numeric: 744) is a statistical designation defined by ISO 3166-1 for a collective grouping of two remote ...

### April 8, 2024 -- Total Solar Eclipse -- Kapp Wærn, Svalbard and Jan Mayen

April 8, 2024 -- Total Solar Eclipse -- Kapp Wærn, Svalbard and Jan Mayen. Time/General; Weather . Weather Today/Tomorrow ; Hour-by-Hour Forecast ; 14 Day Forecast ; Faint waves of light may be seen moving across the ground and walls. Nature returns to normal. Find out how to safely watch solar eclipses here.



### NY-ALESUND, Svalbard and Jan Mayen

NY-ALESUND, Svalbard and Jan Mayen WMO: 010070 Lat: 78.9228N Lon: 11.9331E Elev: 8 StdP: 101.23 Time Zone: 1.00 (EUC) Period: 97-19 WBAN: 99999 Annual Heating, Humidification, and Ventilation Design Conditions Coldest Month Heating DB Humidification DP/MCDB and HR Coldest Month WS/MCDB MCWS/PCWD 99.6% 99% 0.4% 1% to 99.6% ...

### 8.1.1 Svalbard and Jan Mayen



8.1.1 Svalbard and Jan Mayen Tormod Klemsdal  
1. Introduction The Svalbard archipelago lies about 700 km north of Norway between 74°N and 81°N and between 10°E and 35°E (> Fig. 8.1.1.1). It consist of six large islands: Spitsbergen (39,043 sq. km), Nordaustlandet (14,210 sq. km), Edgeøya (5,030 sq. km), Barentsøya (1,330 sq. km),



### April 8, 2024 -- Total Solar Eclipse -- Kapp Wærn, ...

April 8, 2024 -- Total Solar Eclipse -- Kapp Wærn, Svalbard and Jan Mayen. Time/General; Weather . Weather Today/Tomorrow ; Hour-by-Hour Forecast ; 14 Day Forecast ; Faint waves of light may be seen moving across the ground ...



### The Environmental Monitoring of Svalbard and Jan ...

Climate gases in Svalbard; Air temperature and precipitation; UV in Ny-Ålesund; Ocean. The transport of freshwater through the Fram Strait; Thickness of sea ice in the Arctic Ocean measured in the Fram Strait; Sea ice extent in the Barents ...



### 8.1.1 Svalbard and Jan Mayen

8.1.1 Svalbard and Jan Mayen Tormod Klemsdal  
1. Introduction The Svalbard archipelago lies about 700 km north of Norway between 74°N and 81°N and between 10°E and 35°E (> Fig. ...



## Svalbard & Jan Mayen Climate, Weather By Month, Average ...

We show the climate in Svalbard & Jan Mayen by comparing the average weather in 2 representative places: Olonkinbyen and Longyearbyen. You can add or remove cities to customize the report to your liking.

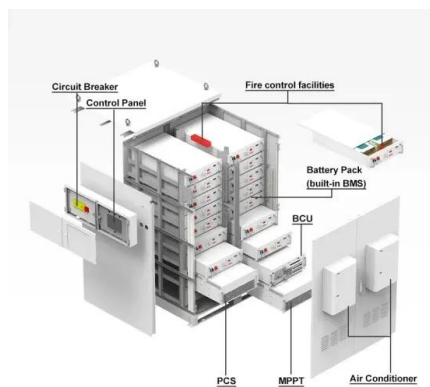


## Environmental Monitoring of Svalbard and Jan Mayen (MOSJ)

Environmental Monitoring of Svalbard and Jan Mayen (MOSJ) project collects and processes data about what affects the environment, and the state of nature and cultural heritage in the area. ...

## Environmental Monitoring of Svalbard and Jan Mayen (MOSJ)

Environmental Monitoring of Svalbard and Jan Mayen (MOSJ) project collects and processes data about what affects the environment, and the state of nature and cultural heritage in the area. The project further interprets the data to describe the development of the environment and provides advice to the environmental management on the need for



## Arctic Solar Panels in Svalbard

In the remote Svalbard archipelago of Norway, situated in perpetual winter darkness, a groundbreaking project has been completed: the installation of the world's northernmost ground solar panels. This innovative initiative holds the ...



### Solar panels installed in remote Arctic community to power

Norway has installed the world's northernmost ground solar panels in its Svalbard archipelago, a region plunged in round-the-clock darkness all winter. The pilot project could help remote



### Environmental Monitoring of Svalbard and Jan Mayen , Arctic ...

MOSJ (Environmental Monitoring of Svalbard and Jan Mayen) is an environmental monitoring system and part of the Norwegian Government's environmental monitoring in Norway. The site provides historical climate records (ocean, land, and atmosphere), including temperature precipitation, snow, permafrost and sea-ice.

### Solar panels installed in remote Arctic community to ...

Norway has installed the world's northernmost ground solar panels in its Svalbard archipelago, a region plunged in round-the-clock darkness all winter. The pilot project could help remote




### Arctic Solar Panels in Svalbard

In the remote Svalbard archipelago of Norway, situated in perpetual winter darkness, a groundbreaking project has been completed: the installation of the world's northernmost ground solar panels. This innovative initiative holds the potential to assist isolated Arctic communities in their transition to clean energy.



## Svalbard and Jan Mayen

Svalbard and Jan Mayen (Norwegian: Svalbard og Jan Mayen, ISO 3166-1 alpha-2: SJ, ISO 3166-1 alpha-3: SJM, ISO 3166-1 numeric: 744) is a statistical designation defined by ISO 3166-1 for a collective grouping of two remote jurisdictions of Norway: Svalbard and Jan Mayen.



## Svalbard & Jan Mayen Climate, Weather By Month, ...

We show the climate in Svalbard & Jan Mayen by comparing the average weather in 2 representative places: Olonkinbyen and Longyearbyen. You can add or remove cities to customize the report to your liking.

## Environmental Monitoring of Svalbard and Jan Mayen

MOSJ (Environmental Monitoring of Svalbard and Jan Mayen) is an environmental monitoring system and part of the Norwegian Government's environmental monitoring in Norway. The site provides historical climate ...



## The Environmental Monitoring of Svalbard and Jan Mayen - ...

Climate gases in Svalbard; Air temperature and precipitation; UV in Ny-Ålesund; Ocean. The transport of freshwater through the Fram Strait; Thickness of sea ice in the Arctic Ocean measured in the Fram Strait; Sea ice extent in the Barents Sea and Fram Strait; Sea level; Temperature and salinity in the Fram Strait; Land. Mass balance for



## Contact Us

---

For catalog requests, pricing, or partnerships, please visit:  
<https://www.fundacja64.pl>